




Cross-country ski trails in the park are marked with blue diamonds , orange rectangles (flags) , or both, on posts and trees. These trails are open to skiing, snowshoeing, snowboarding and hiking. Users other than skiers are asked to avoid established ski tracks as a matter of common courtesy. Neither routes nor trails are groomed.




Cross-country ski routes are not marked with any symbols.

The Crater Lake Snowmobile Trail is marked with orange diamonds . This trail is a designated multiple use trail and is open to all authorized uses including snowmobiling.

-  SnoPark (Oregon DMV)
-  comfort station
-  ranger station
-  visitor center
-  emergency telephone
-  food service
-  trailhead
-  overnight parking
-  day use parking

-  park boundary
-  main roads, open in winter
-  National Park snowmobile trail
-  other snowmobile trails
-  avalanche bypasses (trails & routes)
-  avalanche zones

**Cross-country Ski Trails and Routes**

- trails (marked)      routes (not marked)
- skill level**
-  easy
-  moderate
-  advanced

